United States Department of Agriculture
Forest Service



Motor Vehicle Use Map

Ochoco
National Forest
OREGON
2015

PURPOSE AND CONTENTS OF THIS MAP

The designations shown on this motor vehicle use map (MVUM) were made by the responsible official pursuant to 36 CFR 212.51; are effective as of the date on the front cover of this MVUM; and will remain in effect until superceded by next year's MVUM.

Forest Supervisor, Ochoco National Forest

It is the responsibility of the user to acquire the current MVUM.This MVUM shows the National Forest System roads, National Forest System trails, and the areas on National Forest System lands in the Ochoco National Forest that are designated for motor vehicle use pursuant to 36 CFR 212.51. This MVUM also identifies the vehicle classes allowed on each route and in each area; and any seasonal restrictions that apply on those routes and in those areas.

Designation of a road, trail, or area for motor vehicle use by a particular class of vehicle under 36 CFR 212.51 should not be interpreted as encouraging or inviting use or implying that the road, trail, or area is passable, actively maintained, or safe for travel. Motor vehicle designations include parking along designated routes and at facilities associated with designated routes when it is safe to do so and when not causing damage to National Forest System resources. Seasonal weather conditions and natural events may render designated roads and trails impassable for extended periods. Designated areas may contain dangerous or impassable terrain. Many designated roads and trails may be passable only by high-clearance vehicles or four-wheel-drive vehicles. Maintenance of designated roads and trails will depend on available resources, and many may receive little maintenance.

This motor vehicle use map identifies those roads, trails, and areas designated for the motor vehicle use under 36 CFR 212.51 for the purpose of enforcing the prohibition at 36 CFR 261.13. This is a limited purpose. The other public roads are shown for information and navigation purposes only and are not subject to designation under the Forest Service travel management regulation.

These designations apply only to National Forest System roads, National Forest System trails, and areas on National Forest System lands.

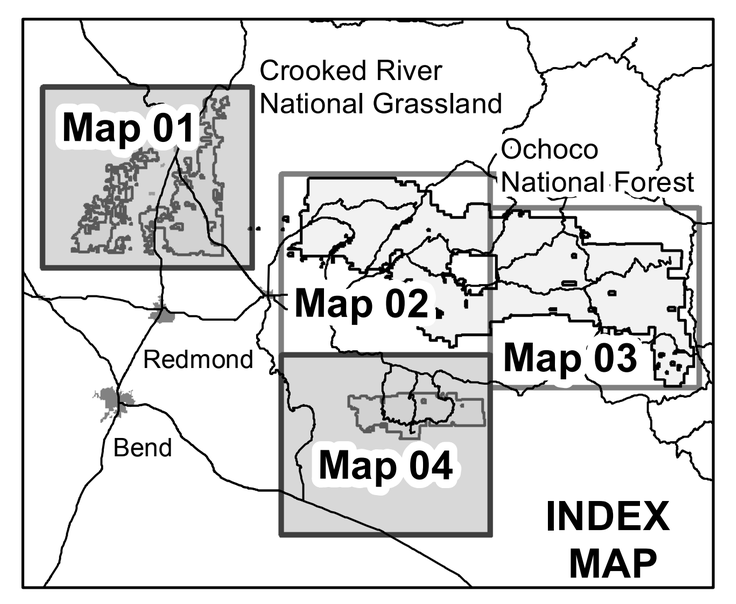

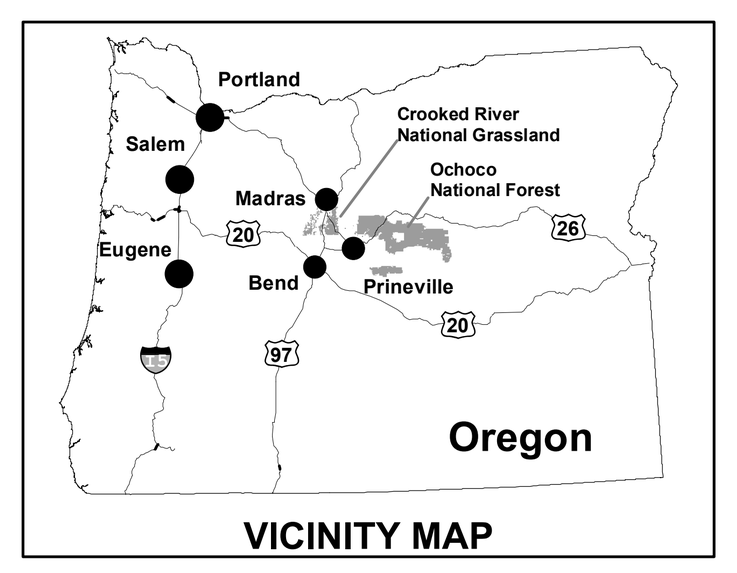

VICINITY MAP

INFORMATION SOURCES

Ochoco National Forest
3160 NE 3rd Street
Prineville, OR 97754
(541) 416-6500

Crooked River Nat'l Grassland
274 SW 4th Street
Madras, OR 97741
(541) 475-9222
(541) 416-6640

Paulina Ranger District
3160 NE 3rd Street
Prineville, OR 97754
(541) 416-6500

Lookout Mtn. Ranger District
3160 NE 3rd Street
Prineville, OR 97754
(541) 416-6500

www.fs.usda.gov/centraloregon

PROHIBITIONS

It is prohibited to possess or operate a motor vehicle on National Forest System lands on the Ochoco National Forest other than in accordance with these designations (CFR 261.13)

Violators of 36 CFR 261.13 are subject to a fine of up to $5,000, imprisonment for up to 6 months, or both (18 U.S.C. 3571(e)).This prohibition applies regardless of the presence or absence of signs.

This map does not display nonmotorized uses, over-snow uses, or other facilities and attractions on the Ochoco National Forest. Obtain forest visitor information from the local national forest office.

Designated roads, trails and areas may also be subject to temporary, emergency closures. As a visitor, you must comply with signs notifying you of such restrictions. A national forest may issue an order to close a road, trail or area on a temporary basis to protect the life, health, or safety of forest visitors or the natural or cultural resources in these areas. Such a temporary and/or emergency closures are consistent with the Travel Management Rule (36 CFR 212.52 (b), 36 CFR 261 subpart B).

The designation "road or trail open to all motor vehicles" does not supersede State traffic law.

OPERATOR RESPONSIBILITIES

Operating a motor vehicle on National Forest System roads, National Forest System trails, and in areas on National Forest System lands carries a greater responsibility than operating that vehicle in a city or other developed setting. Not only must you know and follow all applicable traffic laws, you need to show concern for the environment as well as other forest users. The misuse of motor vehicles can lead to the temporary or permanent closure of any designated road, trail, or area. As a motor vehicle operator, you are also subject to State traffic law, including State requirements for licensing, registration, and operation of the vehicle in question.

Motor vehicle use, especially off-highway vehicle use, involves inherent risks that may cause property damage, serious injury, and possibly death to participants. Drive cautiously and anticipate rough surfaces and features, such as snow, mud, vegetation, and water crossings common to remote driving conditions. By your participation, you voluntarily assume full responsibility for these damages, risks, and dangers. Take care at all times to protect yourself and those under your responsibility.

Much of the Ochoco National Forest is remote. Medical assistance may not be readily available. Cellular telephones do not work in many areas of the Ochoco National Forest. Take adequate food, water, first-aid supplies, and other equipment appropriate for the conditions and expected weather.

ALWAYS REMEMBER TO RESPECT PRIVATE LAND! PROTECT YOUR PRIVILEGE. STAY ON DESIGNATED ROADS AND TRAILS AND IN DESIGNATED AREAS.

Read and understand this map in its entirety. If you have questions, please contact the Ochoco National Forest Supervisor's Office for clarification.

As a motor vehicle operator on a National Forest System road, trail, or area you must comply with this map, as well as all Federal, State, and local laws and regulations. Compliance with these rules is your responsibility.

Legend

- Roads Open to Highway Legal Vehicles
- Roads Open to All Vehicles
- Trails Open to Wheeled Vehicles 50" or Less in Width
- Seasonal Designation (See Table)
- Dispersed Camping (See Table DC Information)
- Highways, US, State
- Other Public Roads
- FS Campground
- Peaks
- Milepost Marker
- Information Site
- Areas Open to Cross-Country Travel
- Forest or Unit Boundary
- National Forest System Lands
- Non-National Forest System Lands within the National Forest
- Township and Range Lines
- Section Lines
- Lakes and Rivers

N

0 0.25 0.5 1 1.5 2 Miles

PARKING

Motor vehicles may be parked within one vehicle length from the edge of the road surface when it is safe to do so without causing damage to NFS resources or facilities, unless prohibited by state law, a traffic sign, or an order (36 CFR261.54).

The U.S. Department of Agriculture (USDA) prohibits discrimination in all its programs and activities on the basis of race, color, national origin, age, disability, and where applicable, sex, marital status, familial status, parental status, religion, sexual orientation, genetic information, political beliefs, reprisal, or because all or part of an individual's income is derived from any public assistance program. (Not all prohibited bases apply to all programs.) Persons with disabilities who require alternative means for communication of program information (Braille, large print, audiotape, etc.) should contact USDA's TARGET Center at (202) 720-2600 (voice and TDD). To file a compliant of discrimination, write to USDA, Director, Office of Civil Rights, 1400 Independence Avenue, S.W., Washington, D.C. 20250-9410, or call (800) 795-3272 (voice) or (202) 720-6382 (TDD). USDA is an equal opportunity provider and employer.

EXPLANATION OF LEGEND ITEMS

Roads Open to Highway Legal Vehicles Only:

These roads are open only to motor vehicles licensed under State law for general operation on all public roads within the state.

Roads Open to All Vehicles:

These roads are open to all motor vehicles, including smaller off-highway vehicles that may not be licensed for highway use (but not to oversize or overweight vehicles under State traffic law).

Trails Open to Wheeled Vehicles 50" or less in Width:

These trails are open only to wheeled, motor vehicles less than 50 inches in width at the widest point on the vehicle.

Seasonal Designation:

This symbol, used in conjunction with one of the other road or trail symbols, indicates that the road or trail is open only during certain portions of the year. Refer to Seasonal and Special Designation Table for further instructions.

Dispersed Camping:

This symbol is used along with a designated road or trail to indicate limited cross-country motor vehicle use within a specific distance of that route, solely for the purpose of dispersed camping. The dots indicate where this activity is permitted. They may be on the left, right, or both sides of the route. Refer to the Dispersed Camping Table for specifics.

Other Public Roads and Trails:
Highways, U.S., State
Other Public Roads

These symbols are used to show routes the Forest Service does not have jurisdiction over and has not designated for motorized use. These symbols are part of the reference layers showing connections to towns and cities outside the forest boundary.

Areas Open to Cross Country Travel:

These are areas on National Forest System land that allow cross-country travel by motorized vehicles. Specific vehicle classes and seasonal designations may be indicated in the Seasonal and Special Designation Table.

37 National Forest Distinctive Route Route Marker

3750 National Forest Horizontal Route Marker

Distinctive and Horizontal Route Markers

Distinctive route markers typically consist of two digits and they identify significant, highly traveled roads through the forest passable by passenger cars during the normal season of use.

Horizontal route markers typically consist of four digits with the first two digits identifying the distinctive route that is branched off of. They identify all other forest roads passable by standard passenger cars during the normal season of use.

These are all considered higher level roads.

Vertical Route Markers

Vertical route markers identify roads that are not maintained for travel in standard passenger cars. These markers typically identify the higher level road they branch off of with the higher level road number displayed horizontally above the vertical number.

3750 2 3 2 — National Forest Distinctive Route Route Marker

On the Ground: 3750 ← Higher Level Rd #; 2 3 2 ← Local Rd #
On the Map: 3750232

Explanation of Road Numbers as Shown on This Map

tread lightly!® LEAVING A GOOD IMPRESSION

Travel and recreate with minimum impact.

Respect the environment and the rights of others.

Educate yourself. Plan and prepare before you go.

Allow for future use of the outdoors by leaving it better than you found it.

Discover the rewards of responsible recreation.

For more information on Tread Lightly!, go to

www.treadlightly.org
or
1 800 966-9900

FOREST SERVICE U S DEPARTMENT OF AGRICULTURE

FS-873-607

MAP 1

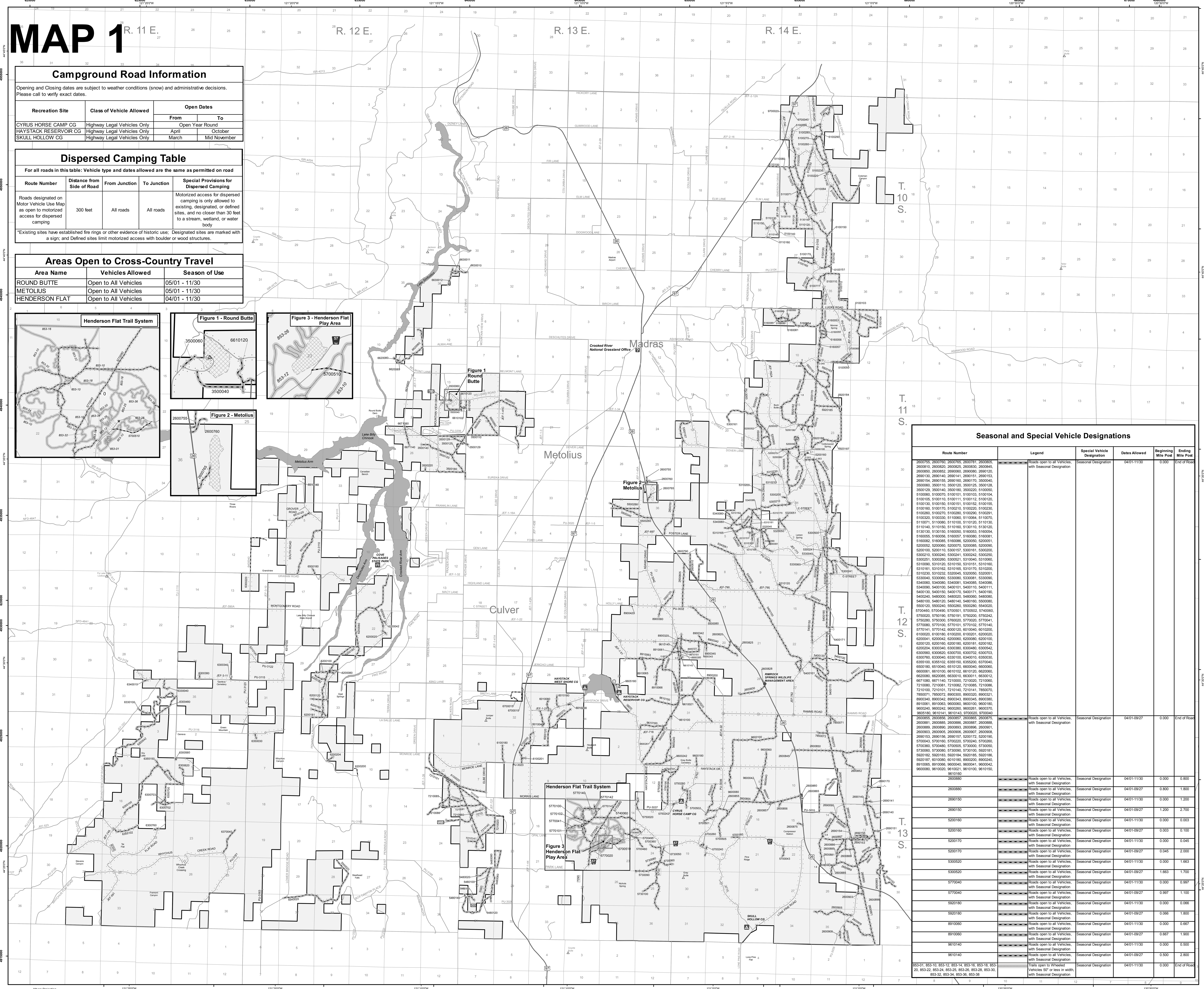

Campground Road Information

Opening and Closing dates are subject to weather conditions (snow) and administrative decisions. Please call to verify exact dates.

Recreation Site	Class of Vehicle Allowed	Open Dates	
		From	To
CYRUS HORSE CAMP CG	Highway Legal Vehicles Only	Open Year Round	
HAYSTACK RESERVOIR CG	Highway Legal Vehicles Only	April	October
SKULL HOLLOW CG	Highway Legal Vehicles Only	March	Mid November

Dispersed Camping Table

For all roads in this table: Vehicle type and dates allowed are the same as permitted on road

Route Number	Distance from Side of Road	From Junction	To Junction	Special Provisions for Dispersed Camping
Roads designated on Motor Vehicle Use Map as open to motorized access for dispersed camping	300 feet	All roads	All roads	Motorized access for dispersed camping is only allowed to existing, designated, or defined sites, and no closer than 30 feet to a stream, wetland, or water body

*Existing sites have established fire rings or other evidence of historic use; Designated sites are marked with a sign; and Defined sites limit motorized access with boulder or wood structures.

Areas Open to Cross-Country Travel

Area Name	Vehicles Allowed	Season of Use
ROUND BUTTE	Open to All Vehicles	05/01 - 11/30
METOLIUS	Open to All Vehicles	05/01 - 11/30
HENDERSON FLAT	Open to All Vehicles	04/01 - 11/30

Seasonal and Special Vehicle Designations

Route Number	Legend	Special Vehicle Designation	Dates Allowed	Beginning Mile Post	Ending Mile Post
2600755, 2600760, 2600765, 2600781, 2600805, 2600810, 2600820, 2600825, 2600830, 2600845, 2600850, 2600852, 2690060, 2690080, 2690120, 2690130, 2690140, 2690141, 2690151, 2690153, 2690154, 2690155, 2690160, 2690170, 3500040, 3500060, 3500110, 3500120, 3500125, 3500128, 3500129, 3500140, 3500180, 3500220, 5100050, 5100060, 5100070, 5100101, 5100103, 5100104, 5100105, 5100110, 5100111, 5100112, 5100120, 5100130, 5100150, 5100151, 5100152, 5100155, 5100160, 5100170, 5100210, 5100220, 5100230, 5100260, 5100270, 5100280, 5100290, 5100291, 5100320, 5100330, 5110060, 5110064, 5110070, 5110071, 5110080, 5110100, 5110120, 5110130, 5110140, 5110150, 5110160, 5130110, 5130120, 5130130, 5130150, 5160050, 5160053, 5160054, 5160055, 5160056, 5160057, 5160080, 5160081, 5160082, 5160085, 5160086, 5200050, 5200051, 5200052, 5200060, 5200070, 5200085, 5200090, 5200100, 5200110, 5300157, 5300161, 5300200, 5300210, 5300240, 5300241, 5300242, 5300250, 5300251, 5300260, 5300521, 5310040, 5310060, 5310090, 5310120, 5310150, 5310151, 5310160, 5310161, 5310162, 5310165, 5310170, 5310200, 5310230, 5310232, 5320045, 5320050, 5320051, 5330040, 5330060, 5330080, 5330081, 5330090, 5340060, 5340080, 5340081, 5340085, 5340086, 5340090, 5400100, 5400101, 5400110, 5400111, 5400130, 5400150, 5400170, 5400171, 5400190, 5400240, 5480000, 5480020, 5480060, 5480080, 5480100, 5480120, 5480140, 5480160, 5500080, 5500120, 5500240, 5500260, 5500280, 5540020, 5700460, 5700490, 5700501, 5700502, 5740060, 5750020, 5750190, 5750191, 5750200, 5750242, 5750280, 5750300, 5760020, 5770020, 5770041, 5770080, 5770100, 5770101, 5770102, 5770140, 5770141, 5770142, 6000120, 6010040, 6010200, 6100020, 6100180, 6100200, 6100201, 6200020, 6200041, 6200042, 6200060, 6200080, 6200100, 6200120, 6200160, 6200180, 6200181, 6200182, 6200204, 6300340, 6300380, 6300480, 6300542, 6300560, 6300620, 6300700, 6300702, 6300703, 6300760, 6330040, 6330100, 6340010, 6350030, 6355100, 6355102, 6355150, 6355200, 6370040, 6500180, 6510040, 6510120, 6600040, 6600060, 6600061, 6610100, 6610102, 6610120, 6620060, 6620080, 6620085, 6630010, 6630011, 6630012, 6671080, 6671140, 7210000, 7210020, 7210060, 7210080, 7210081, 7210082, 7210085, 7210086, 7210100, 7210101, 7210140, 7210141, 7850070, 7850071, 7850072, 8900300, 8900320, 8900321, 8900340, 8900342, 8900343, 8900345, 8900380, 8910061, 8910063, 9600060, 9600100, 9600180, 9600240, 9600242, 9600260, 9600261, 9600370, 9605180, 9610141, 9610143, 9700020, 9700040	Roads open to all Vehicles, with Seasonal Designation	Seasonal Designation	04/01-11/30	0.000	End of Road
2600855, 2600856, 2600857, 2600865, 2600875, 2600881, 2600885, 2600886, 2600887, 2600888, 2600889, 2600890, 2600893, 2600896, 2600901, 2600903, 2600905, 2600906, 2600907, 2600908, 2690153, 2690156, 2690157, 5200172, 5200190, 5700043, 5700160, 5700220, 5700240, 5700260, 5700360, 5700480, 5700505, 5730000, 5730050, 5730060, 5730080, 5730090, 5730100, 5920181, 5920182, 5920183, 5920184, 5920185, 5920186, 5920187, 6010080, 6010180, 8900200, 8900240, 8910065, 8910066, 9600040, 9600041, 9600042, 9600080, 9610020, 9610021, 9610100, 9610150, 9610160	Roads open to all Vehicles, with Seasonal Designation	Seasonal Designation	04/01-09/27	0.000	End of Road
2600880	Roads open to all Vehicles, with Seasonal Designation	Seasonal Designation	04/01-11/30	0.000	0.800
2600880	Roads open to all Vehicles, with Seasonal Designation	Seasonal Designation	04/01-09/27	0.800	1.800
2690150	Roads open to all Vehicles, with Seasonal Designation	Seasonal Designation	04/01-11/30	0.000	1.200
2690150	Roads open to all Vehicles, with Seasonal Designation	Seasonal Designation	04/01-09/27	1.200	2.700
5200160	Roads open to all Vehicles, with Seasonal Designation	Seasonal Designation	04/01-11/30	0.000	0.003
5200160	Roads open to all Vehicles, with Seasonal Designation	Seasonal Designation	04/01-09/27	0.003	0.100
5200170	Roads open to all Vehicles, with Seasonal Designation	Seasonal Designation	04/01-11/30	0.000	0.045
5200170	Roads open to all Vehicles, with Seasonal Designation	Seasonal Designation	04/01-09/27	0.045	2.000
5300520	Roads open to all Vehicles, with Seasonal Designation	Seasonal Designation	04/01-11/30	0.000	1.663
5300520	Roads open to all Vehicles, with Seasonal Designation	Seasonal Designation	04/01-09/27	1.663	1.700
5770040	Roads open to all Vehicles, with Seasonal Designation	Seasonal Designation	04/01-11/30	0.000	0.997
5770040	Roads open to all Vehicles, with Seasonal Designation	Seasonal Designation	04/01-09/27	0.997	1.100
5920180	Roads open to all Vehicles, with Seasonal Designation	Seasonal Designation	04/01-11/30	0.000	0.066
5920180	Roads open to all Vehicles, with Seasonal Designation	Seasonal Designation	04/01-09/27	0.066	1.800
8910060	Roads open to all Vehicles, with Seasonal Designation	Seasonal Designation	04/01-11/30	0.000	0.667
8910060	Roads open to all Vehicles, with Seasonal Designation	Seasonal Designation	04/01-09/27	0.667	1.900
9610140	Roads open to all Vehicles, with Seasonal Designation	Seasonal Designation	04/01-11/30	0.000	0.500
9610140	Roads open to all Vehicles, with Seasonal Designation	Seasonal Designation	04/01-09/27	0.500	2.800
853-01, 853-10, 853-12, 853-14, 853-16, 853-18, 853-20, 853-22, 853-24, 853-25, 853-26, 853-28, 853-30, 853-32, 853-34, 853-36, 853-38	Trails open to Wheeled Vehicles 50" or less in width, with Seasonal Designation	Seasonal Designation	04/01-11/30	0.000	End of Road

Deschutes and Ochoco National Forest
Oregon 2011
Motor Vehicle Use Map
Legend & Map Information

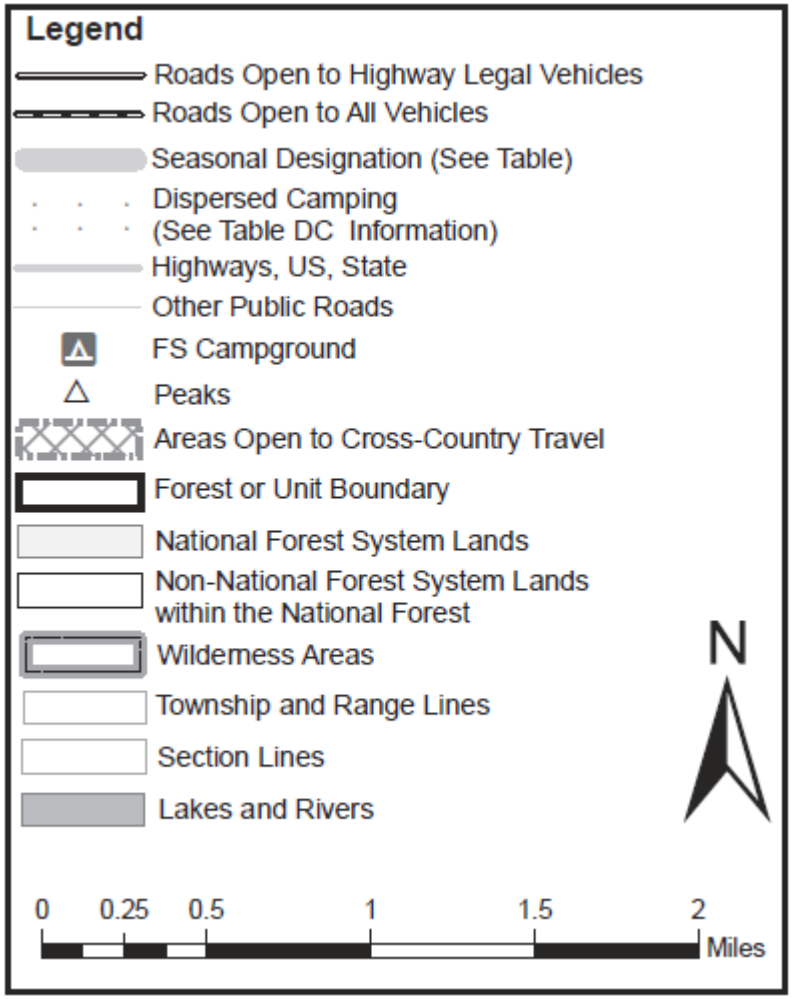

EXPLANATION OF LEGEND ITEMS

Roads Open to Highway Legal Vehicles Only:

These roads are open only to motor vehicles licensed under State law for general operation on all public roads within the state.

Roads Open to All Vehicles:

These roads are open to all motor vehicles, including smaller off-highway vehicles that may not be licensed for highway use (but not to oversize or overweight vehicles under State traffic law).

Seasonal Designation:

This symbol, used in conjunction with one of the other road or trail symbols, indicates that the road or trail is open only during certain portions of the year. Refer to Seasonal and Special Designation Table for further instructions.

Dispersed Camping:

This symbol is used along with a designated road or trail to indicate limited cross-country motor vehicle use within a specific distance of that route, solely for the purpose of dispersed camping. The dots indicate where this activity is permitted. They may be on the left, right, or both sides of the route. Refer to the Dispersed Camping Table for specifics.

Other Public Roads and Trails:

Highways, U.S., State
Other Public Roads
Other Public Trails

These symbols are used to show routes the Forest Service does not have jurisdiction over and has not designated for motorized use. These symbols are part of the reference layers showing connections to towns and cities outside the forest boundary.

Motorized Trail Access:

This symbol indicates a trailhead for access to a motorized route. Not all motorized routes have trailheads and those that do may range from primitive to developed.

Areas Open to Cross Country Travel:

These are areas on National Forest System land that allow cross-country travel by motorized vehicles. Specific vehicle classes and seasonal designations may be indicated in the Seasonal and Special Designation Table.

National Forest
Distinctive Route
Route Marker

National Forest
Horizontal
Route Marker

Distinctive and Horizontal Route Markers

Distinctive route markers typically consist of two digits and they identify significant, highly traveled roads through the forest passable by passenger cars during the normal season of use.

Horizontal route markers typically consist of four digits with the first two digits identifying the distinctive route that is branched off of. They identify all other forest roads passable by standard passenger cars during the normal season of use.

These are all considered higher level roads.

Vertical Route Markers

Vertical route markers identify roads that are not maintained for travel in standard passenger cars. These markers typically identify the higher level road they branch off of with the higher level road number displayed horizontally above the vertical number.

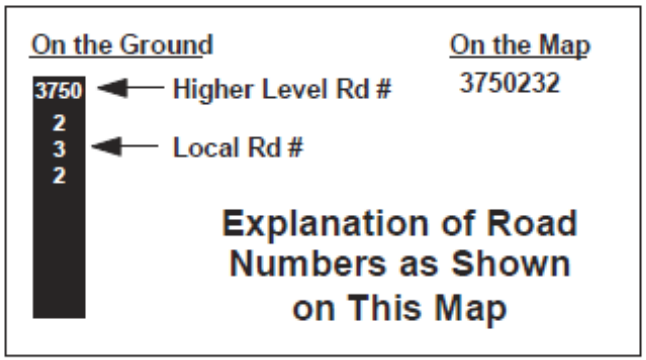

National Forest
Distinctive Route
Route Marker

PURPOSE AND CONTENTS OF THIS MAP

The designations shown on this motor vehicle use map are effective as of the date on the front cover and will remain in effect until superseded by the next year's motor vehicle use map. It is the responsibility of the user to acquire the current MVUM.This map shows the National Forest System roads, National Forest System trails, and the areas on National Forest System lands in the Deschutes National Forest that are designated for motor vehicle use pursuant to 36 Code of Federal Regulations (CFR) 212.51. This map also contains a list of those designated roads, trails, and areas; the types of vehicles that are allowed on each route and in each area; and any seasonal restrictions that apply on those routes and in those areas.

Designation of a road, trail, or area for motor vehicle use by a particular class of vehicle under 36 CFR 212.51 should not be interpreted as encouraging or inviting use or implying that the road, trail or area is passable, actively maintained, or safe for travel. Motor vehicle designations include parking along designated routes and at facilities associated with designated routes when it is safe to do so and when not causing damage to National Forest System resources. Seasonal weather conditions and natural events may render designated routes and trails impassable for extended periods. Designated areas may contain dangerous or impassable terrain. Many designated roads and trails may be passable only by high-clearance vehicles or four-wheel-drive vehicles. Maintenance of designated roads and trails will depend on available resources, and many may receive little maintenance.

This motor vehicle use map identifies those roads, trails, and areas designated for the motor vehicle use under 36 CFR 212.51 for the purpose of enforcing the prohibition at 36 CFR 261.13. This is a limited purpose. The other public roads are shown for information and navigation purposes only and are not subject to designation under the Forest Service travel management regulation.

These designations apply only to National Forest System roads, National Forest System trails, and areas on National Forest System lands.

OPERATOR RESPONSIBILITIES

Operating a motor vehicle on National Forest System roads, National Forest System trails, and in areas on National Forest System lands carries a greater responsibility than operating that vehicle in a city or other developed setting. Not only must you know and follow all applicable traffic laws, you need to show concern for the environment as well as other forest users. The misuse of motor vehicles can lead to the temporary or permanent closure of any designated road, trail, or area. As a motor vehicle operator, you are also subject to State traffic law, including State requirements for licensing, registration, and operation of the vehicle in question.

Motor vehicle use, especially off-highway vehicle use, involves inherent risks that may cause property damage, serious injury, and possibly death to participants. Drive cautiously and anticipate rough surfaces and features, such as snow, mud, vegetation, and water crossings common to remote driving conditions. By your participation, you voluntarily assume full responsibility for these damages, risks, and dangers. Take care at all times to protect yourself and those under your responsibility.

Much of the Deschutes National Forest is remote. Medical assistance may not be readily available. Cellular telephones do not work in many areas of the Deschutes National Forest. Take adequate food, water, first-aid supplies, and other equipment appropriate for the conditions and expected weather.

ALWAYS REMEMBER TO RESPECT PRIVATE LAND! PROTECT YOUR PRIVILEGE. STAY ON DESIGNATED ROADS AND TRAILS AND IN DESIGNATED AREAS.

Read and understand this map in its entirety. If you have questions, please contact the Deschutes National Forest Supervisor's Office for clarification.

As a motor vehicle operator on a National Forest System road, trail, or area you must comply with this map, as well as all Federal, State, and local laws and regulations. Compliance with these rules is your responsibility.

PROHIBITIONS

It Is prohibited to possess or operate a motor vehicle on National Forest System lands on the Deschutes National Forest other than in accordance with these designations (CFR 261.13)

Violators of 36 CFR 261.13 are subject to a fine of up to $5,000, imprisonment for up to 6 months, or both (18 U.S.C. 3571(e)).This prohibition applies regardless of the presence or absence of signs.

This map does not display nonmotorized uses, over-snow uses, or other facilities and attractions on the Deschutes National Forest. Obtain forest visitor information from the local national forest office.

Designated roads, trails and areas may also be subject to temporary, emergency closures. As a visitor, you must comply with signs notifying you of such restrictions. A national forest may issue an order to close a road, trail or area on a temporary basis to protect the life, health, or safety of forest visitors or the natural or cultural resources in these areas. Such a temporary and/or emergency closures are consistent with the Travel Management Rule (36 CFR 212.52 (b), 36 CFR 261 subpart B).

The designation "road or trail open to all motor vehicles" does not supersede State traffic law.

PARKING

Motor vehicles may be parked within one vehicle length from the edge of the road surface when it is safe to do so without causing damage to NFS resources or facilities, unless prohibited by state law, a traffic sign, or an order (36 CFR261.54).

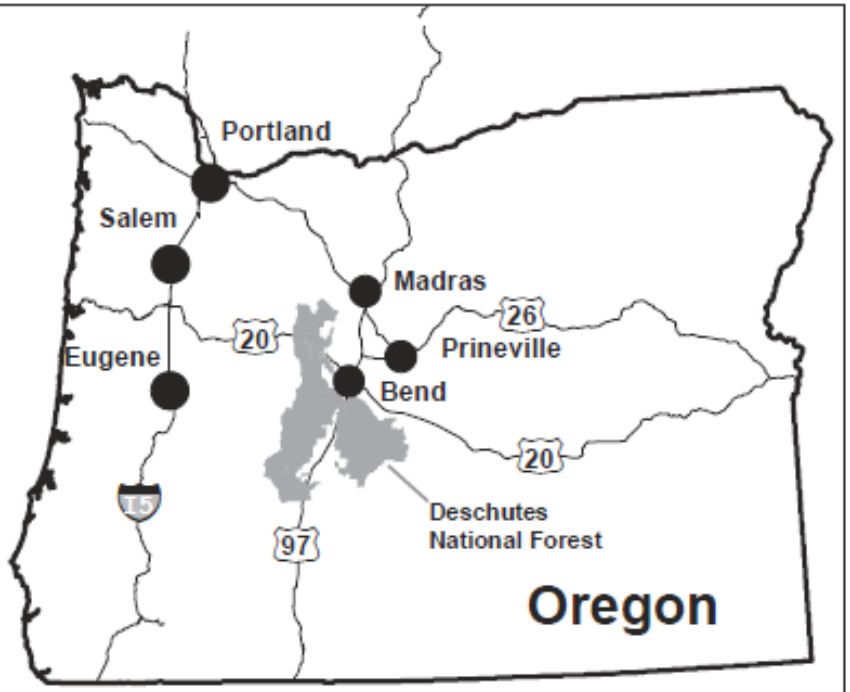

VICINITY MAP

INFORMATION SOURCES

Deschutes National Forest
1001 SW Emkay Drive
Bend, OR 97702
(541) 383-5300

Crescent Ranger District
P.O. Box 208
Crescent, OR 97733
(541) 433-3200

Bend-Fort Rock Ranger District
1230 NE 3rd St., Suite A-262
Bend, OR 97701
(541) 383-4000

Sisters Ranger District
P.O. Box 249
Sisters, OR 97759
(541) 549-7700

www.fs.fed.us/r6/centraloregon

INFORMATION SOURCES

Ochoco National Forest
3160 NE 3rd Street
P.O. Box 490
Prineville, OR 97754
(541) 416-6500

Crooked River Nat'l Grassland
813 SW Highway 97
Madras, OR 97741
(541) 416-6800
(541) 475-9272

Paulina Ranger District
7803 Beaver Creek Road
Paulina, OR 97751
(541) 477-6900

Lookout Mtn. Ranger District
3160 NE 3rd Street
Prineville, OR 97754
(541) 416-6500

www.fs.fed.us/r6/centraloregon

United States Department of Agriculture
Forest Service



Motor Vehicle Use Map

Ochoco
National Forest
OREGON
2015

MAP 2 & 3

PURPOSE AND CONTENTS OF THIS MAP

The designations shown on this motor vehicle use map (MVUM) were made by the responsible official pursuant to 36 CFR 212.51; are effective as of the date on the front cover of this MVUM; and will remain in effect until superceded by next year's MVUM.

Forest Supervisor, Ochoco National Forest

It is the responsibility of the user to acquire the current MVUM.This MVUM shows the National Forest System roads, National Forest System trails, and the areas on National Forest System lands in the Ochoco National Forest that are designated for motor vehicle use pursuant to 36 CFR 212.51. This MVUM also identifies the vehicle classes allowed on each route and in each area; and any seasonal restrictions that apply on those routes and in those areas.

Designation of a road, trail, or area for motor vehicle use by a particular class of vehicle under 36 CFR 212.51 should not be interpreted as encouraging or inviting use or implying that the road, trail, or area is passable, actively maintained, or safe for travel. Motor vehicle designations include parking along designated routes and at facilities associated with designated routes when it is safe to do so and when not causing damage to National Forest System resources. Seasonal weather conditions and natural events may render designated roads and trails impassable for extended periods. Designated areas may contain dangerous or impassable terrain. Many designated roads and trails may be passable only by high-clearance vehicles or four-wheel-drive vehicles. Maintenance of designated roads and trails will depend on available resources, and many may receive little maintenance.

This motor vehicle use map identifies those roads, trails, and areas designated for the motor vehicle use under 36 CFR 212.51 for the purpose of enforcing the prohibition at 36 CFR 261.13. This is a limited purpose. The other public roads are shown for information and navigation purposes only and are not subject to designation under the Forest Service travel management regulation.

These designations apply only to National Forest System roads, National Forest System trails, and areas on National Forest System lands.

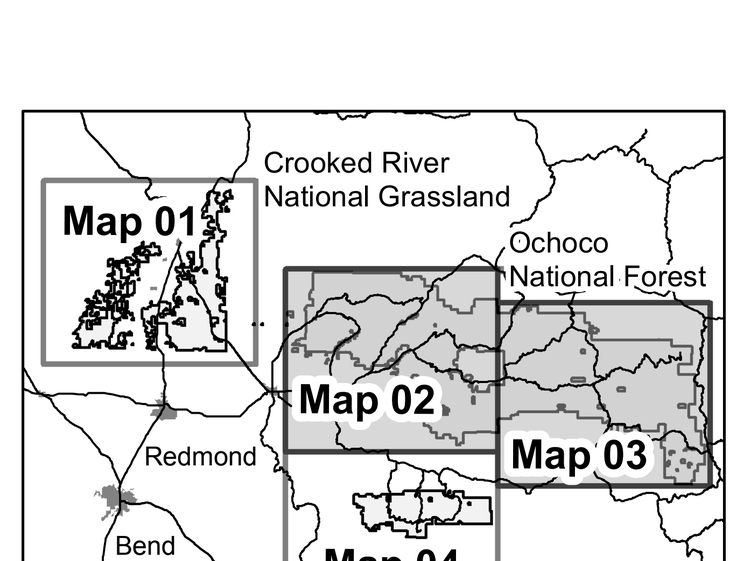

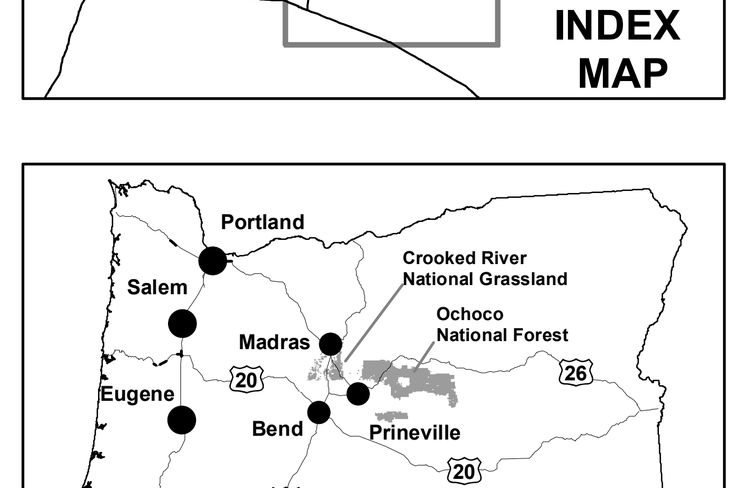

VICINITY MAP

INFORMATION SOURCES

Ochoco National Forest
3160 NE 3rd Street
Prineville, OR 97754
(541) 416-6500

Crooked River Nat'l Grassland
274 SW 4th Street
Madras, OR 97741
(541) 475-9272
(541) 416-6640

Paulina Ranger District
3160 NE 3rd Street
Prineville, OR 97754
(541) 416-6500

Lookout Mtn. Ranger District
3160 NE 3rd Street
Prineville, OR 97754
(541) 416-6500

www.fs.usda.gov/centraloregon

PROHIBITIONS

It Is prohibited to possess or operate a motor vehicle on National Forest System lands on the Ochoco National Forest other than in accordance with these designations (CFR 261.13)

Violators of 36 CFR 261.13 are subject to a fine of up to $5,000, imprisonment for up to 6 months, or both (18 U.S.C. 3571(e)).This prohibition applies regardless of the presence or absence of signs.

This map does not display nonmotorized uses, over-snow uses, or other facilities and attractions on the Ochoco National Forest. Obtain forest visitor information from the local national forest office.

Designated roads, trails and areas may also be subject to temporary, emergency closures. As a visitor, you must comply with signs notifying you of such restrictions. A national forest may issue an order to close a road, trail or area on a temporary basis to protect the life, health, or safety of forest visitors or the natural or cultural resources in these areas. Such a temporary and/or emergency closures are consistent with the Travel Management Rule (36 CFR 212.52 (b), 36 CFR 261 subpart B).

The designation "road or trail open to all motor vehicles" does not supersede State traffic law.

OPERATOR RESPONSIBILITIES

Operating a motor vehicle on National Forest System roads, National Forest System trails, and in areas on National Forest System lands carries a greater responsibility than operating that vehicle in a city or other developed setting. Not only must you know and follow all applicable traffic laws, you need to show concern for the environment as well as other forest users. The misuse of motor vehicles can lead to the temporary or permanent closure of any designated road, trail, or area. As a motor vehicle operator, you are also subject to State traffic law, including State requirements for licensing, registration, and operation of the vehicle in question.

Motor vehicle use, especially off-highway vehicle use, involves inherent risks that may cause property damage, serious injury, and possibly death to participants. Drive cautiously and anticipate rough surfaces and features, such as snow, mud, vegetation, and water crossings common to remote driving conditions. By your participation, you voluntarily assume full responsibility for these damages, risks, and dangers. Take care at all times to protect yourself and those under your responsibility.

Much of the Ochoco National Forest is remote. Medical assistance may not be readily available. Cellular telephones do not work in many areas of the Ochoco National Forest. Take adequate food, water, first-aid supplies, and other equipment appropriate for the conditions and expected weather.

ALWAYS REMEMBER TO RESPECT PRIVATE LAND! PROTECT YOUR PRIVILEGE. STAY ON DESIGNATED ROADS AND TRAILS AND IN DESIGNATED AREAS.

Read and understand this map in its entirety. If you have questions, please contact the Ochoco National Forest Supervisor's Office for clarification.

As a motor vehicle operator on a National Forest System road, trail, or area you must comply with this map, as well as all Federal, State, and local laws and regulations. Compliance with these rules is your responsibility.

Legend

- Roads Open to Highway Legal Vehicles
- Roads Open to All Vehicles
- Special Designation (See Table)
- Seasonal Designation (See Table)
- Dispersed Camping (See Table DC Information)
- Highways, US, State
- Other Public Roads
- FS Campground
- Motorized Trailhead
- Peaks
- Milepost Marker
- Information Site
- Areas Open to Cross-Country Travel
- Forest or Unit Boundary
- Ranger District Boundary
- National Forest System Lands
- Non-National Forest System Lands within the National Forest
- Wilderness Areas
- Township and Range Lines
- Section Lines
- Lakes and Rivers

N

0 0.25 0.5 1 1.5 2 Miles

PARKING

Motor vehicles may be parked within one vehicle length from the edge of the road surface when it is safe to do so without causing damage to NFS resources or facilities, unless prohibited by state law, a traffic sign, or an order (36 CFR261.54).

The U.S. Department of Agriculture (USDA) prohibits discrimination in all its programs and activities on the basis of race, color, national origin, age, disability, and where applicable, sex, marital status, familial status, parental status, religion, sexual orientation, genetic information, political beliefs, reprisal, or because all or part of an individual's income is derived from any public assistance program. (Not all prohibited bases apply to all programs.) Persons with disabilities who require alternative means for communication of program information (Braille, large print, audiotape, etc.) should contact USDA's TARGET Center at (202) 720-2600 (voice and TDD). To file a compliant of discrimination, write to USDA, Director, Office of Civil Rights, 1400 Independence Avenue, S.W., Washington, D.C. 20250-9410, or call (800) 795-3272 (voice) or (202) 720-6382 (TDD). USDA is an equal opportunity provider and employer.

EXPLANATION OF LEGEND ITEMS

Roads Open to Highway Legal Vehicles Only:

These roads are open only to motor vehicles licensed under State law for general operation on all public roads within the state.

Roads Open to All Vehicles:

These roads are open to all motor vehicles, including smaller off-highway vehicles that may not be licensed for highway use (but not to oversize or overweight vehicles under State traffic law).

Special Vehicle Designation:

Indicates the road or trail is open to classes of vehicles other than those listed above. Refer to the Seasonal and Special Designation Table for further instructions.

Seasonal Designation:

This symbol, used in conjunction with one of the other road or trail symbols, indicates that the road or trail is open only during certain portions of the year. Refer to Seasonal and Special Designation Table for further instructions.

Dispersed Camping:

This symbol is used along with a designated road or trail to indicate limited cross-country motor vehicle use within a specific distance of that route, solely for the purpose of dispersed camping. The dots indicate where this activity is permitted. They may be on the left, right, or both sides of the route. Refer to the Dispersed Camping Table for specifics.

Other Public Roads and Trails:

Highways, U.S., State
Other Public Roads

These symbols are used to show routes the Forest Service does not have jurisdiction over and has not designated for motorized use. These symbols are part of the reference layers showing connections to towns and cities outside the forest boundary.

Motorized Trail Access:

This symbol indicates a trailhead for access to a motorized route. Not all motorized routes have trailheads and those that do may range from primitive to developed.

Areas Open to Cross Country Travel:

These are areas on National Forest System land that allow cross-country travel by motorized vehicles. Specific vehicle classes and seasonal designations may be indicated in the Seasonal and Special Designation Table.

37 National — National Forest Distinctive Route Marker

3750 — National Forest Horizontal Route Marker

Distinctive and Horizontal Route Markers

Distinctive route markers typically consist of two digits and they identify significant, highly traveled roads through the forest passable by passenger cars during the normal season of use.

Horizontal route markers typically consist of four digits with the first two digits identifying the distinctive route that is branched off of. They identify all other forest roads passable by standard passenger cars during the normal season of use.

These are all considered higher level roads.

Vertical Route Markers

Vertical route markers identify roads that are not maintained for travel in standard passenger cars. These markers typically identify the higher level road they branch off of with the higher level road number displayed horizontally above the vertical number.

3750 2 3 2 — National Forest Distinctive Route Route Marker

On the Ground: 3750 2 3 2 ← Higher Level Rd # ← Local Rd #
On the Map: 3750232

Explanation of Road Numbers as Shown on This Map

tread lightly!® LEAVING A GOOD IMPRESSION

Travel and recreate with minimum impact.

Respect the environment and the rights of others.

Educate yourself. Plan and prepare before you go.

Allow for future use of the outdoors by leaving it better than you found it.

Discover the rewards of responsible recreation.

For more information on Tread Lightly!, go to

www.treadlightly.org
or
1 800 966-9900

FOREST SERVICE — U S — DEPARTMENT OF AGRICULTURE

FS-873-607

MAP 2

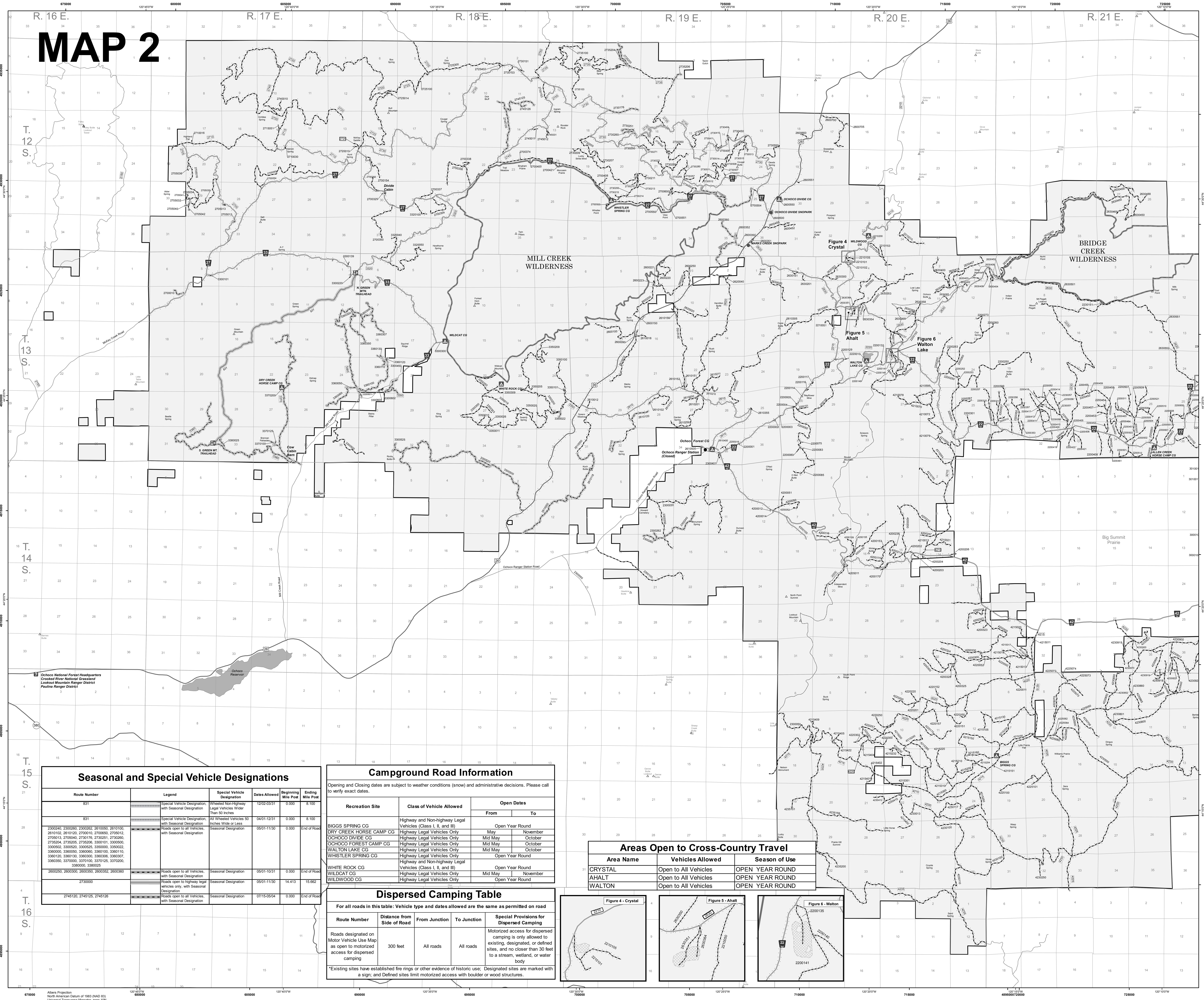

Seasonal and Special Vehicle Designations

Route Number	Legend	Special Vehicle Designation	Dates Allowed	Beginning Mile Post	Ending Mile Post
831	Special Vehicle Designation, with Seasonal Designation	Wheeled Non-Highway Legal Vehicles Wider Than 50 Inches	12/02-03/31	0.000	8.100
831	Special Vehicle Designation, with Seasonal Designation	All Wheeled Vehicles 50 Inches Wide or Less	04/01-12/31	0.000	8.100
2300240, 2300260, 2300262, 2610050, 2610100, 2610102, 2610120, 2700010, 2700650, 2705012, 2705013, 2705040, 2730176, 2730251, 2730260, 2735204, 2735205, 2735206, 3300101, 3300500, 3300502, 3300520, 3300525, 3350000, 3350022, 3360000, 3360050, 3360060, 3360100, 3360110, 3360120, 3360130, 3360300, 3360306, 3360307, 3360350, 3370000, 3370100, 3370125, 3370200, 3380000, 3380025	Roads open to all Vehicles, with Seasonal Designation	Seasonal Designation	05/01-11/30	0.000	End of Road
2600250, 2600300, 2600350, 2600352, 2600360	Roads open to all Vehicles, with Seasonal Designation	Seasonal Designation	05/01-10/31	0.000	End of Road
2730000	Roads open to highway legal vehicles only, with Seasonal Designation	Seasonal Designation	05/01-11/30	14.413	15.662
2745120, 2745125, 2745126	Roads open to all Vehicles, with Seasonal Designation	Seasonal Designation	07/15-05/04	0.000	End of Road

Campground Road Information

Opening and Closing dates are subject to weather conditions (snow) and administrative decisions. Please call to verify exact dates.

Recreation Site	Class of Vehicle Allowed	Open Dates From	Open Dates To
BIGGS SPRING CG	Highway and Non-highway Legal Vehicles (Class I, II, and III)	Open Year Round	
DRY CREEK HORSE CAMP CG	Highway Legal Vehicles Only	May	November
OCHOCO DIVIDE CG	Highway Legal Vehicles Only	Mid May	October
OCHOCO FOREST CAMP CG	Highway Legal Vehicles Only	Mid May	October
WALTON LAKE CG	Highway Legal Vehicles Only	Mid May	October
WHISTLER SPRING CG	Highway Legal Vehicles Only	Open Year Round	
WHITE ROCK CG	Highway and Non-highway Legal Vehicles (Class I, II, and III)	Open Year Round	
WILDCAT CG	Highway Legal Vehicles Only	Mid May	November
WILDWOOD CG	Highway Legal Vehicles Only	Open Year Round	

Dispersed Camping Table

For all roads in this table: Vehicle type and dates allowed are the same as permitted on road

Route Number	Distance from Side of Road	From Junction	To Junction	Special Provisions for Dispersed Camping
Roads designated on Motor Vehicle Use Map as open to motorized access for dispersed camping	300 feet	All roads	All roads	Motorized access for dispersed camping is only allowed to existing, designated, or defined sites, and no closer than 30 feet to a stream, wetland, or water body

*Existing sites have established fire rings or other evidence of historic use; Designated sites are marked with a sign; and Defined sites limit motorized access with boulder or wood structures.

Areas Open to Cross-Country Travel

Area Name	Vehicles Allowed	Season of Use
CRYSTAL	Open to All Vehicles	OPEN YEAR ROUND
AHALT	Open to All Vehicles	OPEN YEAR ROUND
WALTON	Open to All Vehicles	OPEN YEAR ROUND

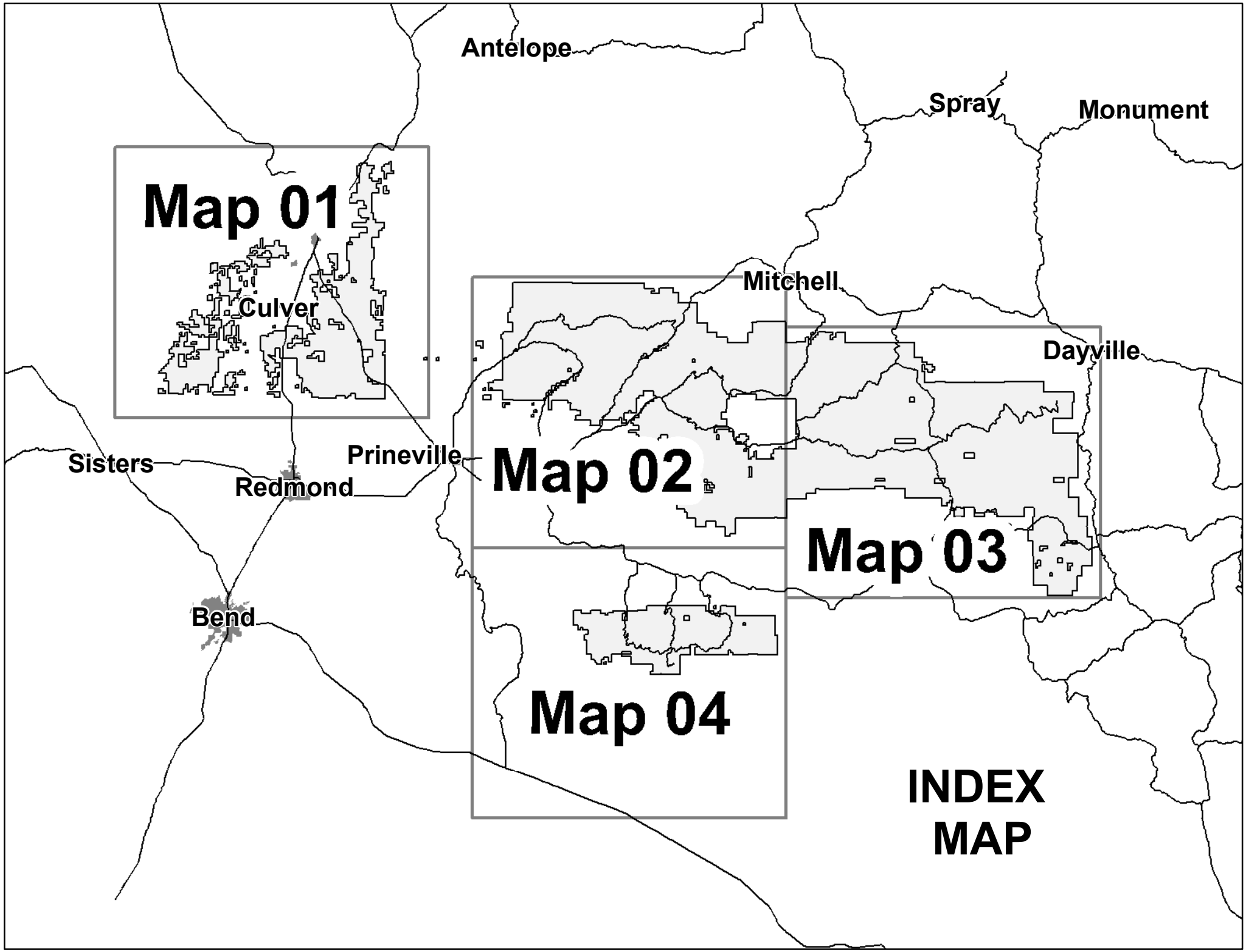
Antelope
Spray
Monument
Map 01
Culver
Mitchell
Dayville
Sisters
Prineville
Redmond
Map 02
Map 03
Bend
Map 04
INDEX
MAP

Motor Vehicle Use Map

Ochoco National Forest

OREGON

2015

United States Department of Agriculture

Forest Service

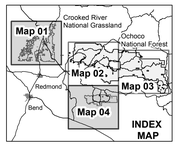

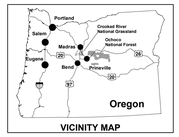

INFORMATION SOURCES

Ochoco National Forest
3160 NE 3rd Street
Prineville, OR 97754
(541) 416-6500

Crooked River Nat'l Grassland
274 SW 4th Street
Madras, OR 97741
(541) 475-9272
(541) 416-6640

Paulina Ranger District
3160 NE 3rd Street
Prineville, OR 97754
(541) 416-6500

Lookout Mtn. Ranger District
3160 NE 3rd Street
Prineville, OR 97754
(541) 416-6500

www.fs.usda.gov/centraloregon

Legend

- Roads Open to Highway Legal Vehicles
- Roads Open to All Vehicles
- Seasonal Designation (See Table)
- Dispersed Camping (See Table DC Information)
- Highways, US, State
- Other Public Roads
- FS Campground
- Peaks
- Areas Open to Cross-Country Travel
- Forest or Unit Boundary
- National Forest System Lands
- Non-National Forest System Lands within the National Forest
- Township and Range Lines
- Section Lines
- Lakes and Rivers

N

0 0.25 0.5 1 1.5 2 Miles

EXPLANATION OF LEGEND ITEMS

Roads Open to Highway Legal Vehicles Only:

These roads are open only to motor vehicles licensed under State law for general operation on all public roads within the state.

Roads Open to All Vehicles:

These roads are open to all motor vehicles, including smaller off-highway vehicles that may not be licensed for highway use (but not to oversize or overweight vehicles under State traffic law).

Seasonal Designation:

This symbol, used in conjunction with one of the other road or trail symbols, indicates that the road or trail is open only during certain portions of the year. Refer to Seasonal and Special Designation Table for further instructions.

Dispersed Camping:

This symbol is used along with a designated road or trail to indicate limited cross-country motor vehicle use within a specific distance of that route, solely for the purpose of dispersed camping. The dots indicate where this activity is permitted. They may be on the left, right, or both sides of the route. Refer to the Dispersed Camping Table for specifics.

Other Public Roads and Trails:

Highways, U.S., State

Other Public Roads

These symbols are used to show routes the Forest Service does not have jurisdiction over and has not designated for motorized use. These symbols are part of the reference layers showing connections to towns and cities outside the forest boundary.

Areas Open to Cross Country Travel:

These are areas on National Forest System land that allow cross-country travel by motorized vehicles. Specific vehicle classes and seasonal designations may be indicated in the Seasonal and Special Designation Table.

PURPOSE AND CONTENTS OF THIS MAP

The designations shown on this motor vehicle use map (MVUM) were made by the responsible official pursuant to 36 CFR 212.51, are effective as of the date on the front cover of this MVUM, and will remain in effect until superceded by next year's MVUM.

Forest Supervisor, Ochoco National Forest

It is the responsibility of the user to acquire the current MVUM.This MVUM shows the National Forest System roads, National Forest System trails, and the areas on National Forest System lands in the Ochoco National Forest that are designated for motor vehicle use pursuant to 36 CFR 212.51. This MVUM also identifies the vehicle classes allowed on each route and in each area; and any seasonal restrictions that apply on those routes and in those areas.

Designation of a road, trail, or area for motor vehicle use by a particular class of vehicle under 36 CFR 212.51 should not be interpreted as encouraging or inviting use or implying that the road, trail, or area is passable, actively maintained, or safe for travel. Motor vehicle designations include parking along designated routes and at facilities associated with designated routes when it is safe to do so and when not causing damage to National Forest System resources. Seasonal weather conditions and natural events may render designated roads and trails impassable for extended periods. Designated areas may contain dangerous or impassable terrain. Many designated roads and trails may be passable only by high-clearance vehicles or four-wheel-drive vehicles. Maintenance of designated roads and trails will depend on available resources, and many may receive little maintenance.

This motor vehicle use map identifies those roads, trails, and areas designated for the motor vehicle use under 36 CFR 212.51 for the purpose of enforcing the prohibition at 36 CFR 261.13. This is a limited purpose. The other public roads are shown for information and navigation purposes only and are not subject to designation under the Forest Service travel management regulation.

These designations apply only to National Forest System roads, National Forest System trails, and areas on National Forest System lands.

PROHIBITIONS

It is prohibited to possess or operate a motor vehicle on National Forest System lands on the Ochoco National Forest other than in accordance with these designations (CFR 261.13)

Violators of 36 CFR 261.13 are subject to a fine of up to $5,000, imprisonment for up to 6 months, or both (18 U.S.C. 3571(e)).This prohibition applies regardless of the presence or absence of signs.

This map does not display nonmotorized uses, over-snow uses, or other facilities and attractions on the Ochoco National Forest. Obtain forest visitor information from the local national forest office.

Designated roads, trails and areas may also be subject to temporary emergency closures. As a visitor, you must comply with signs notifying you of such restrictions. A national forest may issue an order to close a road, trail or area on a temporary basis to protect the life, health, or safety of forest visitors or the natural or cultural resources in these areas. Such a temporary and/or emergency closures are consistent with the Travel Management Rule (36 CFR 212.52 (b), 36 CFR 261 subpart B).

The designation "road or trail open to all motor vehicles" does not supersede State traffic law.

OPERATOR RESPONSIBILITIES

Operating a motor vehicle on National Forest System roads, National Forest System trails, and in areas on National Forest System lands carries a greater responsibility than operating that vehicle in a city or other developed setting. Not only must you know and follow all applicable traffic laws, you need to show concern for the environment as well as other forest users. The misuse of motor vehicles can lead to the temporary or permanent closure of any designated road, trail, or area. As a motor vehicle operator, you are also subject to State traffic law, including State requirements for licensing, registration, and operation of the vehicle in question.

Motor vehicle use, especially off-highway vehicle use, involves inherent risks that may cause property damage, serious injury, and possibly death to participants. Drive cautiously and anticipate rough surfaces and features, such as snow, mud, vegetation, and water crossings common to remote driving conditions. By your participation, you voluntarily assume full responsibility for these damages, risks, and dangers. Take care at all times to protect yourself and those under your responsibility.

Much of the Ochoco National Forest is remote. Medical assistance may not be readily available. Cellular telephones do not work in many areas of the Ochoco National Forest. Take adequate food, water, first-aid supplies, and other equipment appropriate for the conditions and expected weather.

ALWAYS REMEMBER TO RESPECT PRIVATE LAND! PROTECT YOUR PRIVILEGE. STAY ON DESIGNATED ROADS AND TRAILS AND IN DESIGNATED AREAS.

Read and understand this map in its entirety. If you have questions, please contact the Ochoco National Forest Supervisor's Office for clarification.

As a motor vehicle operator on a National Forest System road, trail, or area you must comply with this map, as well as all Federal, State, and local laws and regulations. Compliance with these rules is your responsibility.

PARKING

Motor vehicles may be parked within one vehicle length from the edge of the road surface when it is safe to do so without causing damage to NFS resources or facilities, unless prohibited by state law, a traffic sign, or an order (36 CFR261.54).

The U.S. Department of Agriculture (USDA) prohibits discrimination in all its programs and activities on the basis of race, color, national origin, age, disability, and where applicable, sex, marital status, familial status, parental status, religion, sexual orientation, genetic information, political beliefs, reprisal, or because all or part of an individual's income is derived from any public assistance program. (Not all prohibited bases apply to all programs.) Persons with disabilities who require alternative means for communication of program information (Braille, large print, audiotape, etc.) should contact USDA's TARGET Center at (202) 720-2600 (voice and TDD). To file a compliant of discrimination, write to USDA, Director, Office of Civil Rights, 1400 Independence Avenue, S.W., Washington, D.C. 20250-9410, or call (800) 795-3272 (voice) or (202) 720-6382 (TDD). USDA is an equal opportunity provider and employer.

37 — National Forest Distinctive Route Marker

3750 — National Forest Horizontal Route Marker

Distinctive and Horizontal Route Markers

Distinctive route markers typically consist of two digits and they identify significant, highly traveled roads through the forest passable by passenger cars during the normal season of use.

Horizontal route markers typically consist of four digits with the first two digits identifying the distinctive route that is branched off of. They identify all other forest roads passable by standard passenger cars during the normal season of use.

These are all considered higher level roads.

Vertical Route Markers

Vertical route markers identify roads that are not maintained for travel in standard passenger cars. These markers typically identify the higher level road they branch off of with the higher level road number displayed horizontally above the vertical number.



National Forest Distinctive Route Route Marker

Travel and recreate with minimum impact.

Respect the environment and the rights of others.

Educate yourself. Plan and prepare before you go.

Allow for future use of the outdoors by leaving it better than you found it.

Discover the rewards of responsible recreation.

For more information on Tread Lightly!, go to

www.treadlightly.org
or
1 800 966-9900

FOREST SERVICE US DEPARTMENT OF AGRICULTURE

FS-873-607

MAP 4

R. 18 E. R. 19 E. R. 20 E. R. 21 E.

T. 17 S.

T. 18 S.

Figure 15 Sherwood Saddle

Seasonal and Special Vehicle Designations

Route Number	Legend	Special Vehicle Designation	Dates Allowed	Beginning Mile Post	Ending Mile Post
1600200, 1600201, 1600203, 1600210, 1600230, 1600301, 1600453, 1600460, 1610050, 1610051, 1610100, 1610101, 1610104, 1610105, 1610106, 1610150, 1610153, 1620050, 1620100, 1670080, 1670083, 1700280, 1700500, 1750100	Roads open to all Vehicles, with Seasonal Designation	Seasonal Designation	05/01-11/30	0.000	End of Road
1600300	Roads open to all Vehicles, with Seasonal Designation	Seasonal Designation	11/02-08/14	0.000	1.670
1620000, 1700600	Roads open to highway legal vehicles only, with Seasonal Designation	Seasonal Designation	05/01-11/30	0.000	End of Road

Campground Road Information

Opening and Closing dates are subject to weather conditions (snow) and administrative decisions. Please call to verify exact dates.

Recreation Site	Class of Vehicle Allowed	Open Dates	
		From	To
ANTELOPE RESERVOIR CG	Highway Legal Vehicles Only	Mid May	Mid October
DOUBLE CABIN CG	Highway Legal Vehicles Only	Open Year Round	
ELK HORN CG	Highway Legal Vehicles Only	Open Year Round	
WILEY FLAT	Highway Legal Vehicles Only	Open Year Round	

Dispersed Camping Table

For all roads in this table: Vehicle type and dates allowed are the same as permitted on road

Route Number	Distance from Side of Road	From Junction	To Junction	Special Provisions for Dispersed Camping
Roads designated on Motor Vehicle Use Map as open to motorized access for dispersed camping	300 feet	All roads	All roads	Motorized access for dispersed camping is only allowed to existing, designated, or defined sites, and no closer than 30 feet to a stream, wetland, or water body

*Existing sites have established fire rings or other evidence of historic use; Designated sites are marked with a sign; and Defined sites limit motorized access with boulder or wood structures.

Areas Open to Cross-Country Travel

Area Name	Vehicles Allowed	Season of Use
SHERWOOD SADDLE	Open to All Vehicles	OPEN YEAR ROUND

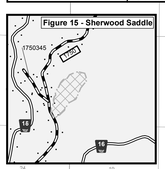

Albers Projection
North American Datum of 1983 (NAD 83)
Universal Transverse Mercator, zone 10N

United States Department of Agriculture
Forest Service



Motor Vehicle Use Map

Ochoco National Forest
OREGON
2015
MAP 2 & 3

PURPOSE AND CONTENTS OF THIS MAP

The designations shown on this motor vehicle use map (MVUM) were made by the responsible official pursuant to 36 CFR 212.51; are effective as of the date on the front cover of this MVUM; and will remain in effect until superceded by next year's MVUM.

Forest Supervisor, Ochoco National Forest

It is the responsibility of the user to acquire the current MVUM. This MVUM shows the National Forest System roads, National Forest System trails, and the areas on National Forest System lands in the Ochoco National Forest that are designated for motor vehicle use pursuant to 36 CFR 212.51. This MVUM also identifies the vehicle classes allowed on each route and in each area; and any seasonal restrictions that apply on those routes and in those areas.

Designation of a road, trail, or area for motor vehicle use by a particular class of vehicle under 36 CFR 212.51 should not be interpreted as encouraging or inviting use or implying that the road, trail, or area is passable, actively maintained, or safe for travel. Motor vehicle designations include parking along designated routes and at facilities associated with designated routes when it is safe to do so and when not causing damage to National Forest System resources. Seasonal weather conditions and natural events may render designated roads and trails impassable for extended periods. Designated areas may contain dangerous or impassable terrain. Many designated roads and trails may be passable only by high-clearance vehicles or four-wheel-drive vehicles. Maintenance of designated roads and trails will depend on available resources, and many may receive little maintenance.

This motor vehicle use map identifies those roads, trails, and areas designated for the motor vehicle use under 36 CFR 212.51 for the purpose of enforcing the prohibition at 36 CFR 261.13. This is a limited purpose. The other public roads are shown for information and navigation purposes only and are not subject to designation under the Forest Service travel management regulation.

These designations apply only to National Forest System roads, National Forest System trails, and areas on National Forest System lands.

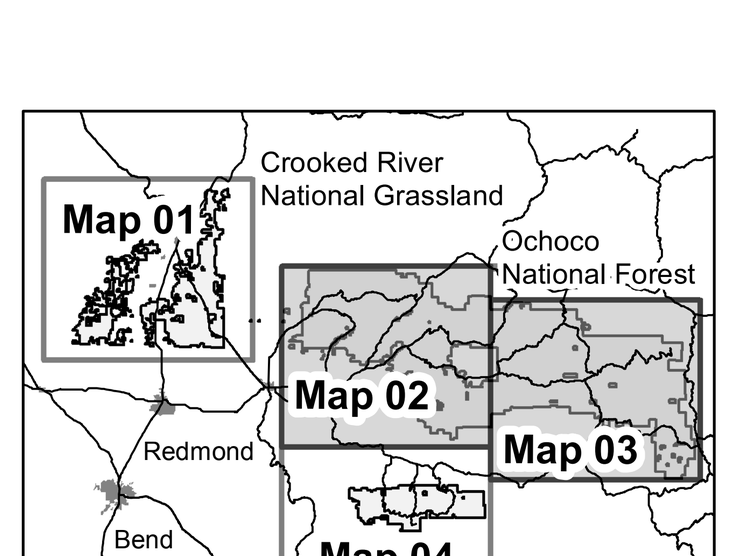

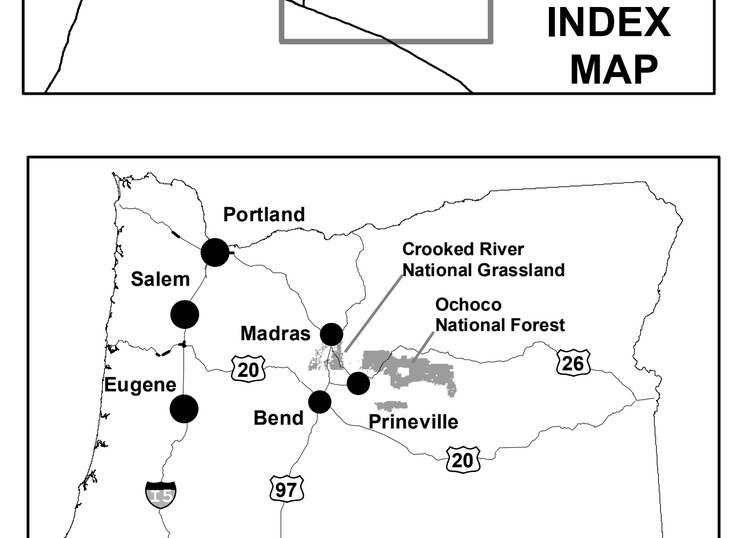

VICINITY MAP

PROHIBITIONS

<u>It is prohibited to possess or operate a motor vehicle on National Forest System lands on the Ochoco National Forest other than in accordance with these designations (CFR 261.13)</u>

Violators of 36 CFR 261.13 are subject to a fine of up to $5,000, imprisonment for up to 6 months, or both (18 U.S.C. 3571(e)). This prohibition applies regardless of the presence or absence of signs.

This map does not display nonmotorized uses, over-snow uses, or other facilities and attractions on the Ochoco National Forest. Obtain forest visitor information from the local national forest office.

Designated roads, trails and areas may also be subject to temporary, emergency closures. As a visitor, you must comply with signs notifying you of such restrictions. A national forest may issue an order to close a road, trail or area on a temporary basis to protect the life, health, or safety of forest visitors or the natural or cultural resources in these areas. Such a temporary and/or emergency closures are consistent with the Travel Management Rule (36 CFR 212.52 (b), 36 CFR 261 subpart B).

The designation "road or trail open to all motor vehicles" does not supersede State traffic law.

OPERATOR RESPONSIBILITIES

Operating a motor vehicle on National Forest System roads, National Forest System trails, and in areas on National Forest System lands carries a greater responsibility than operating that vehicle in a city or other developed setting. Not only must you know and follow all applicable traffic laws, you need to show concern for the environment as well as other forest users. The misuse of motor vehicles can lead to the temporary or permanent closure of any designated road, trail, or area. As a motor vehicle operator, you are also subject to State traffic law, including State requirements for licensing, registration, and operation of the vehicle in question.

Motor vehicle use, especially off-highway vehicle use, involves inherent risks that may cause property damage, serious injury, and possibly death to participants. Drive cautiously and anticipate rough surfaces and features, such as snow, mud, vegetation, and water crossings common to remote driving conditions. By your participation, you voluntarily assume full responsibility for these damages, risks, and dangers. Take care at all times to protect yourself and those under your responsibility.

Much of the Ochoco National Forest is remote. Medical assistance may not be readily available. Cellular telephones do not work in many areas of the Ochoco National Forest. Take adequate food, water, first-aid supplies, and other equipment appropriate for the conditions and expected weather.

ALWAYS REMEMBER TO RESPECT PRIVATE LAND! PROTECT YOUR PRIVILEGE. STAY ON DESIGNATED ROADS AND TRAILS AND IN DESIGNATED AREAS.

Read and understand this map in its entirety. If you have questions, please contact the Ochoco National Forest Supervisor's Office for clarification.

As a motor vehicle operator on a National Forest System road, trail, or area you must comply with this map, as well as all Federal, State, and local laws and regulations. Compliance with these rules is your responsibility.

INFORMATION SOURCES

Ochoco National Forest
3160 NE 3rd Street
Prineville, OR 97754
(541) 416-6500

Crooked River Nat'l Grassland
274 SW 4th Street
Madras, OR 97741
(541) 475-9272
(541) 416-6640

Paulina Ranger District
3160 NE 3rd Street
Prineville, OR 97754
(541) 416-6500

Lookout Mtn. Ranger District
3160 NE 3rd Street
Prineville, OR 97754
(541) 416-6500

www.fs.usda.gov/centraloregon

Legend

- Roads Open to Highway Legal Vehicles
- Roads Open to All Vehicles
- Seasonal Designation (See Table)
- Dispersed Camping (See Table DC Information)
- Highways, US, State
- Other Public Roads
- FS Campground
- Peaks
- Milepost Marker
- Information Site
- Areas Open to Cross-Country Travel
- Forest or Unit Boundary
- National Forest System Lands
- Non-National Forest System Lands within the National Forest
- Wilderness Areas
- Township and Range Lines
- Section Lines

N

0 0.25 0.5 1 1.5 2 Miles

PARKING

Motor vehicles may be parked within one vehicle length from the edge of the road surface when it is safe to do so without causing damage to NFS resources or facilities, unless prohibited by state law, a traffic sign, or an order (36 CFR261.54).

The U.S. Department of Agriculture (USDA) prohibits discrimination in all its programs and activities on the basis of race, color, national origin, age, disability, and where applicable, sex, marital status, familial status, parental status, religion, sexual orientation, genetic information, political beliefs, reprisal, or because all or part of an individual's income is derived from any public assistance program. (Not all prohibited bases apply to all programs.) Persons with disabilities who require alternative means for communication of program information (Braille, large print, audiotape, etc.) should contact USDA's TARGET Center at (202) 720-2600 (voice and TDD). To file a compliant of discrimination, write to USDA, Director, Office of Civil Rights, 1400 Independence Avenue, S.W., Washington, D.C. 20250-9410, or call (800) 795-3272 (voice) or (202) 720-6382 (TDD). USDA is an equal opportunity provider and employer.

EXPLANATION OF LEGEND ITEMS

Roads Open to Highway Legal Vehicles Only:

These roads are open only to motor vehicles licensed under State law for general operation on all public roads within the state.

Roads Open to All Vehicles:

These roads are open to all motor vehicles, including smaller off-highway vehicles that may not be licensed for highway use (but not to oversize or overweight vehicles under State traffic law).

Seasonal Designation:

This symbol, used in conjunction with one of the other road or trail symbols, indicates that the road or trail is open only during certain portions of the year. Refer to Seasonal and Special Designation Table for further instructions.

Dispersed Camping:

This symbol is used along with a designated road or trail to indicate limited cross-country motor vehicle use within a specific distance of that route, solely for the purpose of dispersed camping. The dots indicate where this activity is permitted. They may be on the left, right, or both sides of the route. Refer to the Dispersed Camping Table for specifics.

Other Public Roads and Trails:
Highways, U.S., State
Other Public Roads

These symbols are used to show routes the Forest Service does not have jurisdiction over and has not designated for motorized use. These symbols are part of the reference layers showing connections to towns and cities outside the forest boundary.

Areas Open to Cross Country Travel:

These are areas on National Forest System land that allow cross-country travel by motorized vehicles. Specific vehicle classes and seasonal designations may be indicated in the Seasonal and Special Designation Table.

37 National Forest — National Forest Distinctive Route Route Marker

3750 — National Forest Horizontal Route Marker

Distinctive and Horizontal Route Markers

Distinctive route markers typically consist of two digits and they identify significant, highly traveled roads through the forest passable by passenger cars during the normal season of use.

Horizontal route markers typically consist of four digits with the first two digits identifying the distinctive route that is branched off of. They identify all other forest roads passable by standard passenger cars during the normal season of use.

These are all considered higher level roads.

Vertical Route Markers

Vertical route markers identify roads that are not maintained for travel in standard passenger cars. These markers typically identify the higher level road they branch off of with the higher level road number displayed horizontally above the vertical number.

3750 2 3 2 — National Forest Distinctive Route Route Marker

On the Ground: 3750 / 2 3 2 — Higher Level Rd # — Local Rd #
On the Map: 3750232

Explanation of Road Numbers as Shown on This Map

tread lightly! LEAVING A GOOD IMPRESSION

Travel and recreate with minimum impact.

Respect the environment and the rights of others.

Educate yourself. Plan and prepare before you go.

Allow for future use of the outdoors by leaving it better than you found it.

Discover the rewards of responsible recreation.

For more information on Tread Lightly!, go to

www.treadlightly.org
or
1 800 966-990

FS-873-607

MAP 3

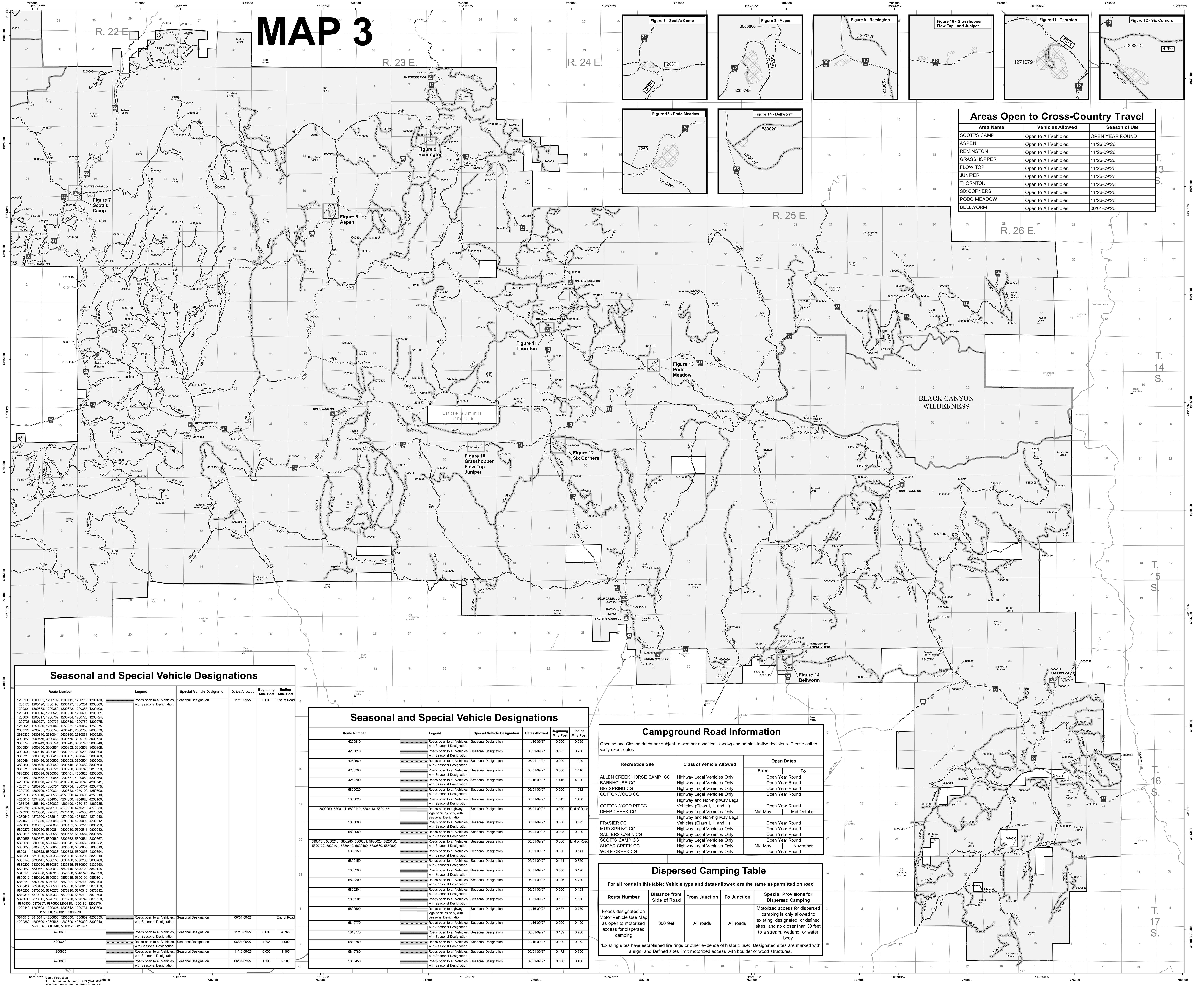

Areas Open to Cross-Country Travel

Area Name	Vehicles Allowed	Season of Use
SCOTT'S CAMP	Open to All Vehicles	OPEN YEAR ROUND
ASPEN	Open to All Vehicles	11/26-09/26
REMINGTON	Open to All Vehicles	11/26-09/26
GRASSHOPPER	Open to All Vehicles	11/26-09/26
FLOW TOP	Open to All Vehicles	11/26-09/26
JUNIPER	Open to All Vehicles	11/26-09/26
THORNTON	Open to All Vehicles	11/26-09/26
SIX CORNERS	Open to All Vehicles	11/26-09/26
PODO MEADOW	Open to All Vehicles	11/26-09/26
BELLWORM	Open to All Vehicles	06/01-09/26

Seasonal and Special Vehicle Designations

Route Number	Legend	Special Vehicle Designation	Dates Allowed	Beginning Mile Post	Ending Mile Post
1200100, 1200101, 1200102, 1200111, 1200112, 1200130, 1200170, 1200190, 1200196, 1200197, 1200201, 1200300, 1200301, 1200333, 1200350, 1200372, 1200385, 1200400, 1200406, 1200515, 1200520, 1200530, 1200600, 1200601, 1200604, 1200617, 1200702, 1200704, 1200720, 1200724, 1200725, 1200727, 1200737, 1200740, 1200750, 1200975, 1250020, 1250030, 1250040, 1250051, 1250054, 1250075, 2630725, 2630731, 2630740, 2630745, 2630750, 2630770, 2630830, 2630840, 2630841, 2630860, 2630861, 3000620, 3000650, 3000656, 3000663, 3000669, 3000700, 3000720, 3000740, 3000743, 3000744, 3000745, 3000746, 3000748, 3000801, 3000850, 3000851, 3000852, 3000853, 3000858, 3000900, 3000910, 3800040, 3800091, 3800220, 3800300, 3800310, 3800330, 3800410, 3800435, 3800470, 3800480, 3800481, 3800486, 3800502, 3800503, 3800504, 3800600, 3800601, 3800630, 3800640, 3800645, 3800680, 3800690, 3800710, 3800720, 3800721, 3800730, 3800740, 3810520, 3820200, 3820235, 3850300, 4200461, 4200520, 4200600, 4200651, 4200652, 4200656, 4200657, 4200659, 4200660, 4200662, 4200690, 4200700, 4200730, 4200740, 4200741, 4200743, 4200750, 4200751, 4200754, 4200757, 4200775, 4200790, 4200799, 4200821, 4200828, 4250100, 4250300, 4250500, 4250510, 4250568, 4250600, 4250605, 4250610, 4250615, 4254200, 4254600, 4254800, 4254820, 4258100, 4258108, 4258110, 4260020, 4260100, 4260150, 4260285, 4260286, 4260750, 4270100, 4270200, 4270210, 4270250, 4270260, 4270300, 4270420, 4270430, 4270500, 4270520, 4270540, 4272600, 4272610, 4274000, 4274020, 4274040, 4274079, 4276050, 4280040, 4280060, 4290000, 4290012, 4290030, 4290031, 4290033, 5800131, 5800220, 5800230, 5800275, 5800280, 5800281, 5800510, 5800511, 5800513, 5800516, 5800530, 5800550, 5800552, 5800554, 5800555, 5800556, 5800557, 5800560, 5800562, 5800564, 5800567, 5800580, 5800600, 5800640, 5800641, 5800650, 5800652, 5800656, 5800657, 5800800, 5800806, 5800808, 5800810, 5800811, 5800822, 5800828, 5800852, 5800853, 5800854, 5810300, 5810330, 5810360, 5820100, 5820200, 5820210, 5830140, 5830141, 5830150, 5830160, 5830200, 5830206, 5830209, 5830250, 5830350, 5830355, 5830600, 5830650, 5830651, 5830661, 5840010, 5840110, 5840120, 5840125, 5840170, 5840300, 5840315, 5840380, 5840740, 5840790, 5850010, 5850020, 5850030, 5850039, 5850100, 5850101, 5850140, 5850150, 5850400, 5850401, 5850403, 5850409, 5850414, 5850480, 5850505, 5850550, 5870010, 5870150, 5870200, 5870230, 5870270, 5870290, 5870310, 5870312, 5870315, 5870320, 5870330, 5870400, 5870410, 5870500, 5870600, 5870615, 5870700, 5870730, 5870745, 5870750, 5870800, 5870807, 58709001200110, 1200180, 1200370, 1200440, 1200603, 1200605, 1200612, 1200731, 1200800, 1250050, 1280010, 3000870	Roads open to all Vehicles, with Seasonal Designation	Seasonal Designation	11/16-09/27	0.000	End of Road
3810540, 3810541, 4200658, 4200800, 4200802, 4200850, 4200860, 4260500, 4260565, 4260600, 4260620, 5800010, 5800132, 5800140, 5810250, 5810251	Roads open to all Vehicles, with Seasonal Designation	Seasonal Designation	06/01-09/27		End of Road
4200650	Roads open to all Vehicles, with Seasonal Designation	Seasonal Designation	11/16-09/27	0.000	4.765
4200650	Roads open to all Vehicles, with Seasonal Designation	Seasonal Designation	06/01-09/27	4.765	4.900
4200805	Roads open to all Vehicles, with Seasonal Designation	Seasonal Designation	11/16-09/27	0.000	1.195
4200805	Roads open to all Vehicles, with Seasonal Designation	Seasonal Designation	06/01-09/27	1.195	2.500

Seasonal and Special Vehicle Designations

Route Number	Legend	Special Vehicle Designation	Dates Allowed	Beginning Mile Post	Ending Mile Post
4200810	Roads open to all Vehicles, with Seasonal Designation	Seasonal Designation	11/16-09/27	0.000	0.035
4200810	Roads open to all Vehicles, with Seasonal Designation	Seasonal Designation	06/01-09/27	0.035	0.200
4260560	Roads open to all Vehicles, with Seasonal Designation	Seasonal Designation	06/01-11/27	0.000	1.000
4260700	Roads open to all Vehicles, with Seasonal Designation	Seasonal Designation	06/01-09/27	0.000	1.416
4260700	Roads open to all Vehicles, with Seasonal Designation	Seasonal Designation	11/16-09/27	1.416	4.300
5800020	Roads open to all Vehicles, with Seasonal Designation	Seasonal Designation	06/01-09/27	0.000	1.012
5800020	Roads open to all Vehicles, with Seasonal Designation	Seasonal Designation	05/01-09/27	1.012	1.400
5800050, 5800141, 5800142, 5800143, 5800145	Roads open to highway legal vehicles only, with Seasonal Designation	Seasonal Designation	06/01-09/27	0.000	End of Road
5800080	Roads open to all Vehicles, with Seasonal Designation	Seasonal Designation	06/01-09/27	0.000	0.023
5800080	Roads open to all Vehicles, with Seasonal Designation	Seasonal Designation	05/01-09/27	0.023	0.100
5800131, 5800210, 5800280, 5800281, 5820023, 5820100, 5820122, 5830401, 5830440, 5830490, 5830660, 5850600	Roads open to all Vehicles, with Seasonal Designation	Seasonal Designation	05/01-09/27	0.000	End of Road
5800150	Roads open to all Vehicles, with Seasonal Designation	Seasonal Designation	06/01-09/27	0.000	0.141
5800150	Roads open to all Vehicles, with Seasonal Designation	Seasonal Designation	05/01-09/27	0.141	0.350
5800200	Roads open to all Vehicles, with Seasonal Designation	Seasonal Designation	06/01-09/27	0.000	0.196
5800200	Roads open to all Vehicles, with Seasonal Designation	Seasonal Designation	05/01-09/27	0.196	4.700
5800201	Roads open to all Vehicles, with Seasonal Designation	Seasonal Designation	06/01-09/27	0.000	0.193
5800201	Roads open to all Vehicles, with Seasonal Designation	Seasonal Designation	05/01-09/27	0.193	1.000
5800500	Roads open to highway legal vehicles only, with Seasonal Designation	Seasonal Designation	11/16-09/27	2.587	2.730
5840770	Roads open to all Vehicles, with Seasonal Designation	Seasonal Designation	11/16-09/27	0.000	0.109
5840770	Roads open to all Vehicles, with Seasonal Designation	Seasonal Designation	05/01-09/27	0.109	0.200
5840780	Roads open to all Vehicles, with Seasonal Designation	Seasonal Designation	11/16-09/27	0.000	0.172
5840780	Roads open to all Vehicles, with Seasonal Designation	Seasonal Designation	05/01-09/27	0.172	0.300
5850450	Roads open to all Vehicles, with Seasonal Designation	Seasonal Designation	09/01-09/27	0.000	0.400

Campground Road Information

Opening and Closing dates are subject to weather conditions (snow) and administrative decisions. Please call to verify exact dates.

Recreation Site	Class of Vehicle Allowed	Open Dates	
		From	To
ALLEN CREEK HORSE CAMP CG	Highway Legal Vehicles Only	Open Year Round	
BARNHOUSE CG	Highway Legal Vehicles Only	Open Year Round	
BIG SPRING CG	Highway Legal Vehicles Only	Open Year Round	
COTTONWOOD CG	Highway Legal Vehicles Only	Open Year Round	
COTTONWOOD PIT CG	Highway and Non-highway Legal Vehicles (Class I, II, and III)	Open Year Round	
DEEP CREEK CG	Highway Legal Vehicles Only	Mid May	Mid October
FRASIER CG	Highway and Non-highway Legal Vehicles (Class I, II, and III)	Open Year Round	
MUD SPRING CG	Highway Legal Vehicles Only	Open Year Round	
SALTERS CABIN CG	Highway Legal Vehicles Only	Open Year Round	
SCOTTS CAMP CG	Highway Legal Vehicles Only	Open Year Round	
SUGAR CREEK CG	Highway Legal Vehicles Only	Mid May	November
WOLF CREEK CG	Highway Legal Vehicles Only	Open Year Round	

Dispersed Camping Table

For all roads in this table: Vehicle type and dates allowed are the same as permitted on road

Route Number	Distance from Side of Road	From Junction	To Junction	Special Provisions for Dispersed Camping
Roads designated on Motor Vehicle Use Map as open to motorized access for dispersed camping	300 feet	All roads	All roads	Motorized access for dispersed camping is only allowed to existing, designated, or defined sites, and no closer than 30 feet to a stream, wetland, or water body

*Existing sites have established fire rings or other evidence of historic use; Designated sites are marked with a sign; and Defined sites limit motorized access with boulder or wood structures.